


















-  Accommodation
-  Barbecue
-  Bus Stop
-  Camping
-  Caravans and RVs
-  Fire Station
-  Hall
-  Horse yards
-  Information Centre (Accredited)
-  Museum/Historic Building
-  Picnic Table
-  Place of Worship
-  Playground
-  Police Station
-  State Route
-  Tennis
-  Toilet (Accessible)



© Mark Roberts

Scale 1:10,000 (1cm = 100m)



North



 **Kilcoy**
41 Hope Street
07 5422 0440

 **Fernvale**
1483 Brisbane Valley Hwy
07 5427 0200

 **Esk**
82 Ipswich Street
07 5424 2923

 **Toogoolawah**
29 Factory Road
07 5423 1036